

Engaging Citizens Every Day and During a Crisis

How SeeClickFix helps city departments before,
during, and after emergency situations

Greetings From

WATERBURY



DONNELLY















Action Center

Action Center

HOME > SERVICES > ACTION CENTER

CITY PHONE NUMBERS

CITY DEPARTMENTS

SERVICES

ST. PETE STAT (STATISTICS & REPORTS)

MEETINGS & AGENDAS

Get in touch

Mayor's Action Center
(information/service requests)

Report an issue or make a
suggestion:

SeeClickFix

Use the **SeeClickFix app below** to request assistance with City services or report problems, such as potholes, graffiti, broken sidewalks, storm drain issues, traffic signal/sign problems, special pick-up of dumped items, codes violations, etc.

The Mayor's Action Center will acknowledge newly submitted issues and forward them to the appropriate City departments to take care of the requests. Users will receive email updates and can come back here to check the status of submitted issues. When the issue is resolved, the issue can be closed. Separate issues should be submitted as separate SeeClickFix reports.

**Note* Please make sure that the address you are providing is the location of the issue being reported.*





St. Petersburg, FL [change]

Follow this Place

Report an Issue

ISSUES

ANSWERS

NEIGHBORS

WATCH AREAS

HOME > ISSUES > SANITATION DEPARTMENT

✓ Acknowledged by: St. Petersburg, FL

Sanitation Department • Acknowledged

505 5th Street North St. Petersburg, FL 33701, USA • Hide Map



Issue ID: 1174364

Viewed: 5 times

Neighborhood: St. Petersburg

Reported via: mobile application

Reported: about 1 hour ago

REPORTER
LovingLifeinFL
Civic Points: 355

DESCRIPTION

Another couch in the 5th st n alley. This one is white. The other is dark brown. Plus a mattress.

also asked...

Q. What issue is being reported?

A. Special item pick-up

Q. If this is a special item pick-up request, what items need to be picked up?

A. Furniture

Q. Is this a residential or commercial request?

A. Residential

2 TOTAL VOTES

SHARE!

Main

Photos and Videos 1

Notified 4

Follow

Flag Issue

MANAGEMENT TOOLS

Assign

Notes

NEARBY ISSUES



Illegal Parking

Reported by Ron Magray



Foliage blocks street sign 1 Av S @ 2 St

Reported by Baylink



Trash

Reported by Alison Hasbach



Prohibited Sign

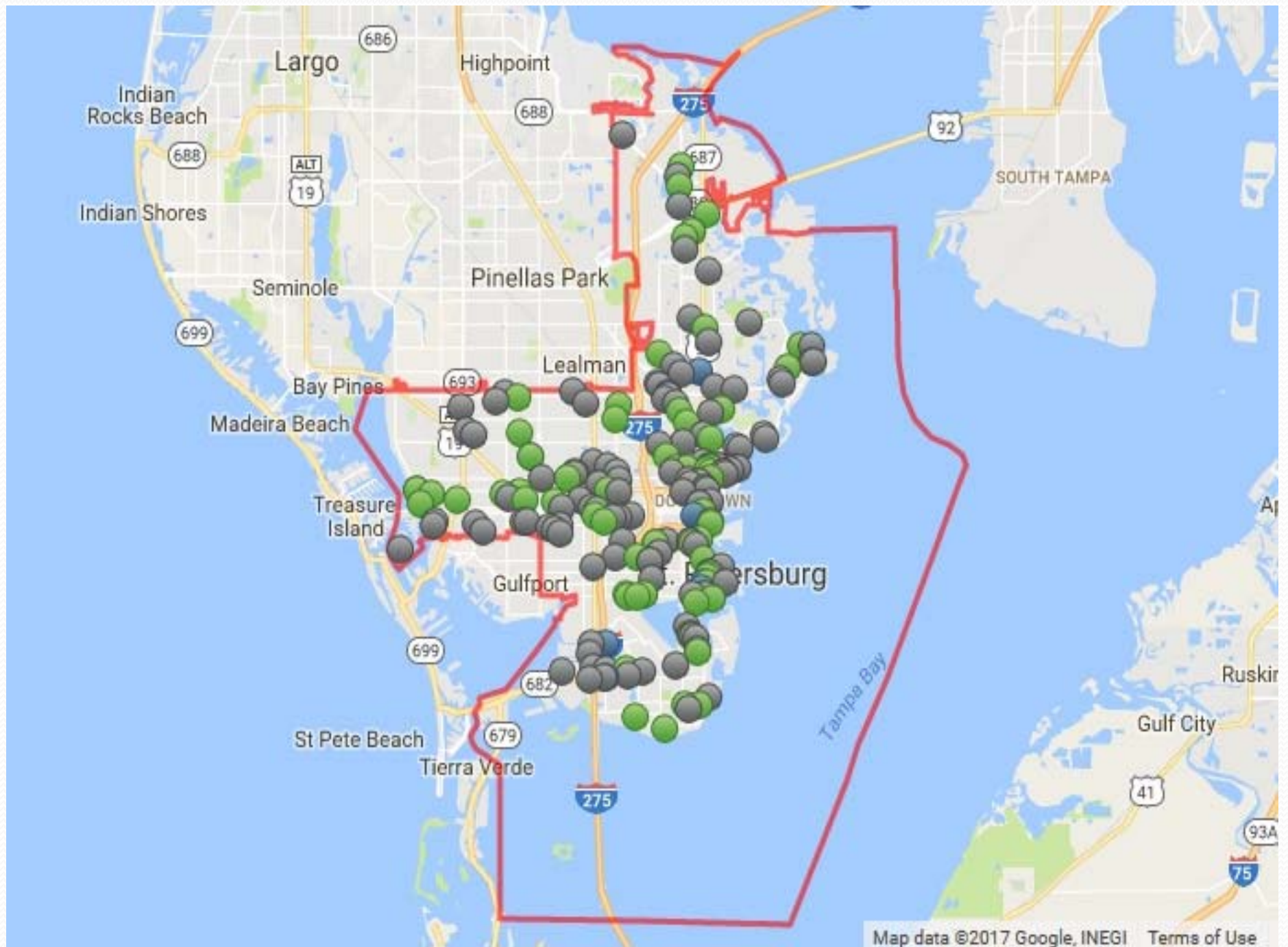
Reported by Snipe Patrol



Sign in easement

Reported by Kathryn Ruetz





St. Petersburg, FL

[Change location]

📍 Follow this Place

👤 Invite Neighbors

Issues

Answers

Neighbors

Watch Areas

📝 Report an Issue



Looking to get your government on SeeClickFix?

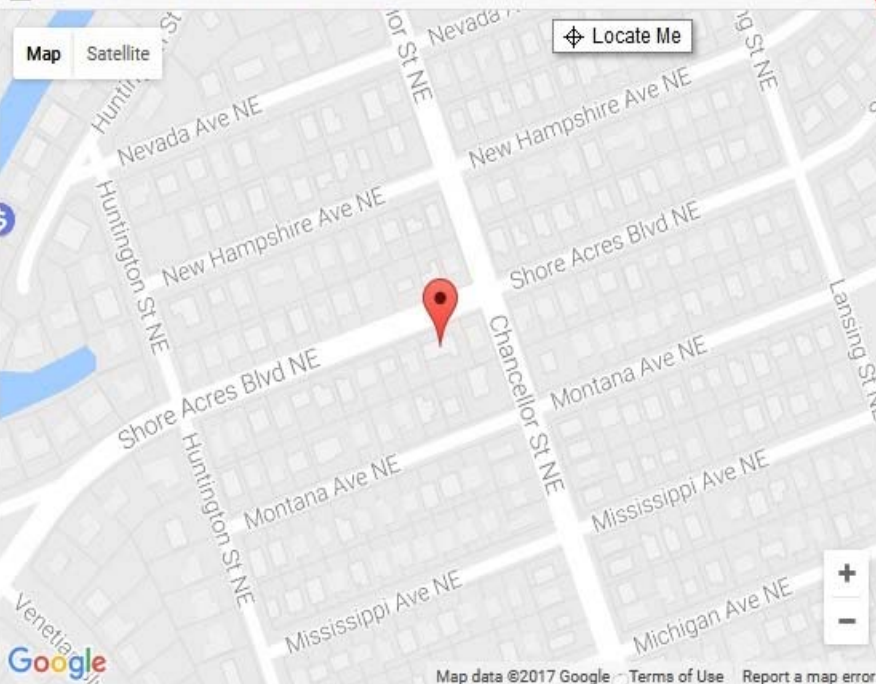
Check the "who's watching" section below to see who's already here!

GET STARTED!

REPORT AN ISSUE

[Help](#)

✅ Updating map and form automatically.



Find your Location

Drag the marker to the location of your issue or simply type in its address.

Where will this report go?



Street Address *

1778 Shore Acres Blvd NE

City/County *

Saint Petersburg

State/Province *

Florida

Step 1 of 2

[Next »](#)

St. Petersburg, FL

[Change location]

📍 Follow this Place

👤 Invite Neighbors

Issues

Answers

Neighbors

Watch Areas

📝 Report an Issue



Looking to get your government on SeeClickFix?

Check the "who's watching" section below to see who's already here!

GET STARTED!

REPORT AN ISSUE

[Help](#)

📍 1778 Shore Acres Blvd NE, Saint Petersburg, Florida [Change]

Map Satellite

📍 Locate Me

Map data ©2017 Google. Terms of Use Report a map error

Category *

Water Systems Issues

NOTE: NOTE: ***Please make sure that the address you are providing is the location of the issue being reported***

What are you reporting? *

Problem with city water equipment

Issue Title *

Water Systems Issues

Description

BEES IN THE WATER METER!

Upload an Image

Browse...

No file selected.



Looking to get your government on SeeClickFix?

Check the "who's watching" section below to see who's already here!

GET STARTED!

[HOME](#) > [ISSUES](#) > [WATER SYSTEMS ISSUES](#)

Water Systems Issues > Open

1778 Shore Acres Blvd Ne St. Petersburg, FL 33703, USA - [Show on Map](#)



Issue ID: 3446830

Viewed: 8 times

Neighborhood: [St. Petersburg](#)

Reported via: [mobile application](#)

Reported: 26 minutes ago

REPORTER
apr

Civic Points: 280



1 TOTAL
VOTES

📍 Vote to Fix

🏠 Main

📷 Photos and Videos

1

🔊 Notified

6

👁 Follow

🔗 Manage in CRM

🚩 Flag Issue

DESCRIPTION

Bees are swarming the cover of the water meter near the street. Will likely be dangerous for the individual who next checks it.

also asked...

Q. What are you reporting?

A. Problem with city water equipment

Share



Here's who's watching this area. Want to set up a FREE watcher account for yourself or your organization?



Search & Filter

Clear

Search Issues...

Reported Date

Due Date

Closed Date

Status

Select All | Clear

x Open

x Acknowledged

x In Progress

x Needs Review

x Closed

SLA Percentage

Request Type

Select All | Clear

Assignee

Select All | Clear

Priority

Select All | Clear

Geography

Select All | Clear

Change Status

Prioritize

Change Due Date

Recategorize

Assign

Comment

Mark as Duplicate

Flag

Work Orders



1-20 of 13342 Results



ID

Status

Priority

Details

Reported

Due

Media



3446830

Open

Normal

Water Systems Issues

1778 Shore Acres Blvd Ne St. Petersburg, FL 33703, USA

Assignee: Unassigned

Bees are swarming the cover of the water meter near the street.
Will likely be dangerous for the individual who next checks it.

05/29/2017

8:16 AM



3446819

Open

Normal

Codes Compliance

316 8th Ave Ne St. Petersburg, FL 33701, USA

Assignee: Unassigned

Repeat offenders

05/29/2017

8:01 AM



3446815

Open

Normal

Sanitation Department

4407 6th St S St. Petersburg, FL 33705, USA

Assignee: Unassigned

05/29/2017

7:55 AM



3446791

Open

Normal

Other

2061 Barcelona Dr S Saint Petersburg, Florida

Assignee: Unassigned

Trees overgrown on wires: The back yard has overgrown trees
and they have extended into the wires for potential fire hazard
as well as power outage for other properties. The back yard also
overgrown.

05/29/2017

7:16 AM



3446657

Open

Normal

Sanitation Department

3814 Neptune Dr Se St. Petersburg, FL 33705, USA

05/28/2017

11:14 PM



20

1

2

3

4

5

...

667

668

»

Open

Acknowledged

In Progress

Needs Review

Closed

Select the new assignee ▾

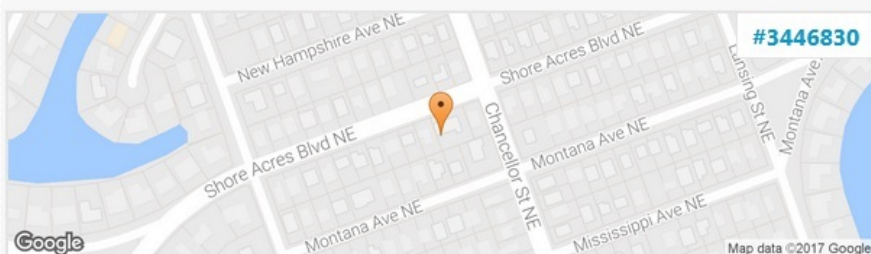
Insert Prepared Content ▾

Thank you for reporting this issue to us via SeeClickFix St. Pete. We have forwarded the details you have provided to the Water Resources department so that they may investigate and take any necessary action. We appreciate your help! Sincerely, Mayor's Action Center

Browse... No file selected.

Cancel

Update



27.8185501189724, -82.6042404174804

Water Systems Issues

1778 Shore Acres Blvd Ne St. Petersburg, FL 33703, USA

Details

Bees are swarming the cover of the water meter near the street. Will likely be dangerous for the individual who next checks it.

Category:

Water Systems Issues

Recategorize

Assigned to:

Unassigned

Assign

Due Date:

Change Due Date

Priority:

Normal

Prioritize



Status Log

Opened:

42 minutes ago



St. Petersburg, FL

[Change location]

📍 Follow this Place

👤 Invite Neighbors

Issues

Answers

Neighbors

Watch Areas

📝 Report an Issue



Looking to get your government on SeeClickFix?

Check the "who's watching" section below to see who's already here!

GET STARTED!

HOME > ISSUES > STORM DRAIN ISSUE/FLOODING

Storm Drain Issue/Flooding > Closed

1770 52nd Ave N St. Petersburg FL 33714 USA • [Show on Map](#)



Issue ID: 3435993

Viewed: 4 times

Neighborhood: St. Petersburg

Reported via: [mobile application](#)

Reported: on 2017-05-24

Tagged: [flood](#), [drain problem](#)

REPORTER
Renarzinsky
Civic Points: 995



0 TOTAL
THANKS

♥ SAY THANKS!

🏠 Main

📷 Photos and Videos

1

🔊 Notified

5

👁 Follow

🔗 Manage in CRM

🚩 Flag Issue



Here's who's watching
this area. Want to set
up a FREE watcher
account for yourself or
your organization?

FREE SETUP!

DESCRIPTION

Concrete storm drain cover in dangerous position and about to collapse in. Corner of 18th St N and 52nd Ave N.

also asked...

Q. Location of problem?

A. 1770 52nd Ave N

Q. Does the issue involve a sewer (wastewater) line?

A. No

Share






Wed 5/3/2017 5:05 PM

Mayor's Action Center <donotreply@seeclickfix.com>

SeeClickFix St. Pete issue now closed

To  David Flinton

 If there are problems with how this message is displayed, click here to view it in a web browser.

[Bing Maps](#)

[Unsubscribe](#)

[Action Items](#)

[+ Get more apps](#)

St. Petersburg, FL



Your issue has been closed!

Thank you for your issue submission on SeeClickFix St Pete. This issue that was reported previously has been addressed, and any corresponding open work order is now closed. Please feel free to submit new requests to us via the SeeClickFix application on the St Pete website, StPete.org/Action, or with the mobile app. Thanks again!

Tree Trimming/Removal

1801 59th Cir S St Petersburg FL

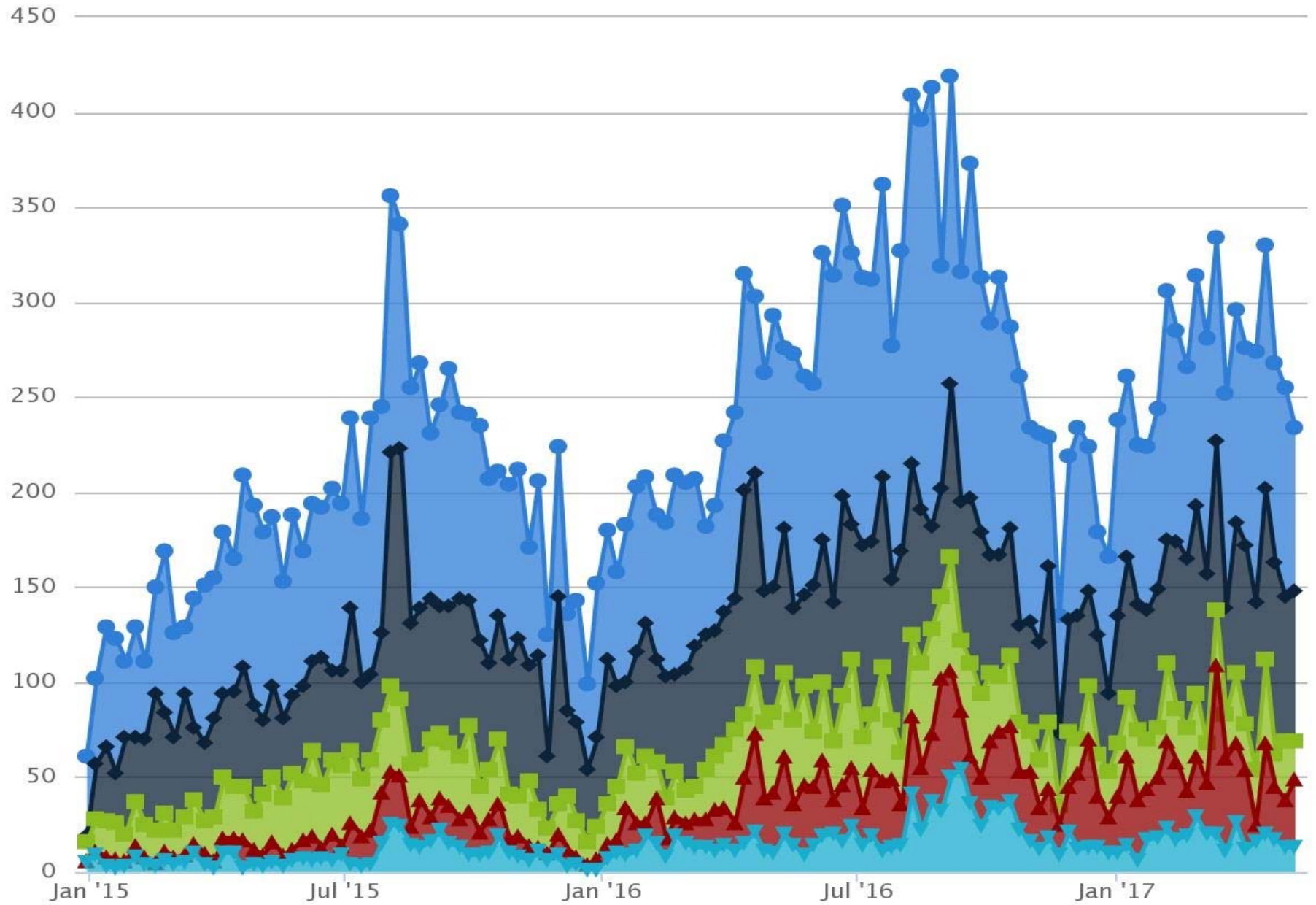
Caller to Transportation Dept reported a tree overhanging the roadway that is very low and may need to be trimmed. [more...](#)







Total Issues Opened by Month



St. Petersburg, FL

[Change location]

Follow this Place

Invite Neighbors



Issues

Answers

Neighbors

Watch Areas

Report an Issue



Looking to get your government on SeeClickFix?

Check the "who's watching" section below to see who's already here!

GET STARTED!

Search Issues...

Search

ISSUES



Codes Compliance • Open

235 83 Ave Ne Saint Petersburg, Florida

Recliner has been sitting at the street for ages... no one is doing anything to remove it.

32 minutes ago · Reported by An anonymous SeeClickFix user · Share · Flag

1
vote

FIX IT!

Write a comment...



Other • Acknowledged

950 Lake Carillon Dr. St. Petersburg, Florida

This park is allegedly a conservation habitat or preserve. They are painting the boardwalk that surrounds the lake with spray guns and the paint is going into the lake. It now lines the shoreline of the lake where birds and turtles feed. I've attached photos. Additionally, they are pre-treating the areas to paint with bleach water, which also is going into the lake.

2017-05-12 · Reported by rsquared · Share · Flag

4
votes

FIX IT!

Acknowledged by: St. Petersburg, FL



ACKNOWLEDGED Mayor's Action Center 5 (Verified Official)

Thank you for reporting this issue to us via SeeClickFix St. Pete. We have forwarded the information you have provided to our Codes Compliance Assistance Department, and they will now inspect the location and take any necessary action. Sincerely,
Mayor's Action Center

2017-05-12 · Flag



TOP USERS

more



WHO'S WATCHING

more

Pinellas County - proper (PLUS)

City of St. Petersburg (PLUS)

SEECCLICKFIX ID

3404038

PRIORITY

Normal

REQUEST TYPE

Sanitation Department

ADDRESS

5054 Queen St N St. Petersburg, FL 33714, USA

ASSIGNEE

Sanitation 1

SLA EXPIRES

REPORTED

05/10/2017 - 09:44PM

SECONDARY QUESTIONS

What issue is being reported?

Illegal dumping

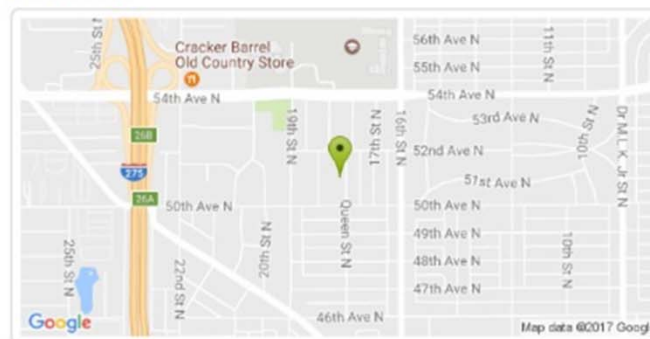
If this is a special item pick-up request, what items need to be picked up?

No Answer Given

Is this a residential or commercial request?

Residential

LOCATION



SUMMARY & DESCRIPTION


Sanitation Department

Old fence posts dumped in alley behind 5054 Queen St N. Also, person renovating house has blown leaves, roof shingles and yard debris into alleyway.

Reported by: An anonymous SeeClickFix user

05/10/2017 - 09:44PM

MEDIA



TIMESTAMP INTERNAL COMMENT

05/11/2017
08:38AM

Thank you for reporting this issue to us via SeeClickFix St. Pete. We have forwarded the details you have provided to the City's Sanitation

COMMENTER

Mayor's
Action



FILTERS

Pothole x

MAP OPTIONS

Council Districts (8) v



Map Views



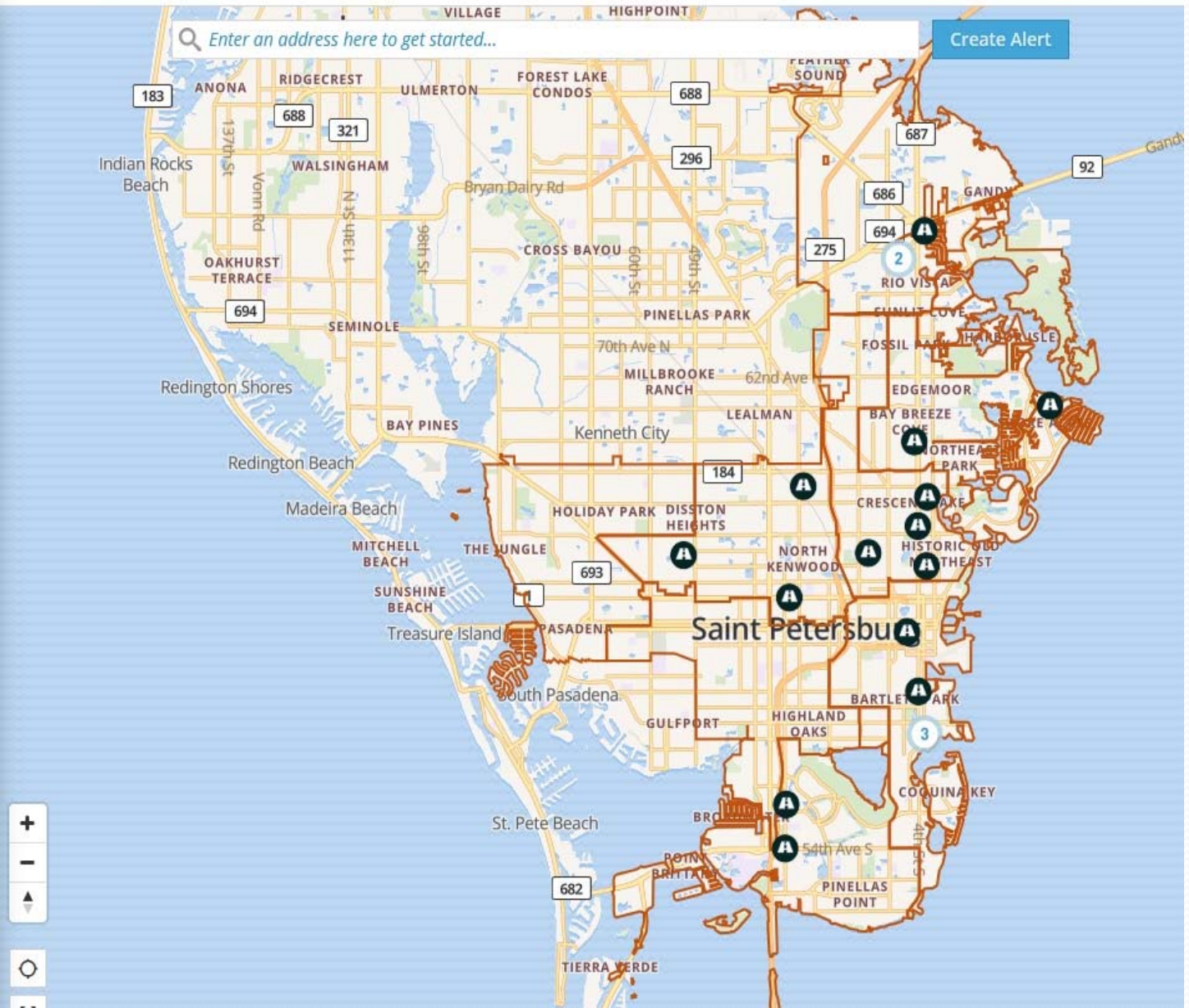
PIN OPTIONS

Date Range v


04/29/2017

05/13/2017

Pins

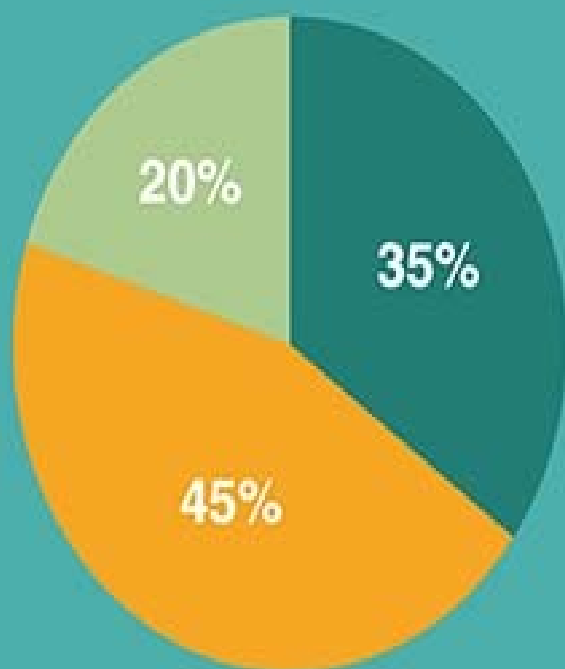
☒ Select All☐ Abandoned / Inoper...☐ Alley Blading/Smoot...☐ Alley Clearing >☐ City Park Maintenanc...







2017 Atlantic Hurricane Season Outlook



■ Above-normal ■ Near-normal ■ Below-normal season

Season probability

Named storms

11-17

Hurricanes

5-9

Major Hurricanes

2-4

NOAA

Be prepared: Visit hurricanes.gov and follow @NWS and @NHC_Atlantic on Twitter.

May 25, 2017



Hurricane Center

Services

BILLING & COLLECTIONS



TRANSPORTATION



PUBLIC SAFETY

Police

Fire & Rescue

► Hurricane Center

- Survival Kit
- Evacuation
- Facility Closures
- Home Preparation
- Property Repair
- Sanitation & Debris Collection
- Tips For Seniors

HOME > SERVICES > PUBLIC SAFETY > HURRICANE CENTER

[What's on this page?](#)

Be Prepared For The Storm


The city of St. Petersburg urges citizens to take necessary precautions to protect your home and property before, during and after the storm to safeguard against the damaging effects of flooding with these [Residential Storm Preparation Tips](#) . A series of [Hurricane Construction Preparation Tips](#) have also been developed to safeguard against potential storm damage.

[Make sure your home is prepared](#) and you have a plan for you and your loved ones in case of a storm. Visit www.pinellascounty.org/emergency for a detailed guide tailored specifically for local residents. [Know your evacuation zone](#) in case you need to evacuate, or call (727) 453-3150 to find your zone by phone. If you need evacuation assistance be sure to register early, don't wait until a storm approaches, it may be too late to help you at





*Handbook for
Disaster Assistance*
FROM THE FLORIDA DIVISION OF EMERGENCY MANAGEMENT



CITY OF ST. PETERSBURG, FLORIDA
DISASTER OPERATIONS PLAN

2016-2017



st.petersburg
www.stpete.org

(THIS PLAN SUPERSEDES ALL PREVIOUS EDITIONS, WHICH SHOULD BE DESTROYED)

THIS PLAN IS PUBLISHED AND DISTRIBUTED BY THE OFFICE OF EMERGENCY MANAGEMENT,
ST. PETERSBURG FIRE RESCUE



DASHBOARD

ISSUES

MAP

REPORTS

KNOWLEDGE BASE

INSIGHT

BETA



SETTINGS

ST. PETERSBURG, FL

Send a Notice

[Help](#)

Title

Hurricane Matthew Update

100 character limit.

Short Description

Hurricane Matthew Update

140 character limit. Used for SMS and twitter.

Description

MS Word Users - If you are pasting text from MS Word, please select all of the text and click on the red 'X' (located to the far right of the toolbar) to strip the formatting. If you do not strip the formatting, your city notice will include undesired artifacts once posted. If you have further questions, please email support@seeclickfix.com.

B I U [List Icons] [Link Icon] [Image Icon] [H1 H2 H3] **X**

Maintain situational awareness throughout the week by staying connected to the National Hurricane Center and National Weather Service forecasts:

<http://weather.gov/tampabay>

<http://nhc.noaa.gov>

For more information please visit the St. Petersburg Hurricane Center page:

http://www.stpete.org/emergency/hurricane_center/

Within Geography

City of St. Petersburg

Display on Web

☐

Update Notice!

Cancel

www.stpete.org/action-center.php

City of St. Petersburg ... City of St. Petersburg ... Duke Energy Contact ... Pinellas County Propo... Google Maps V3 Request Light Repair Code of Ordinances ...

st.petersburg

ABOUT THE CITY THINGS TO DO SERVICES BUSINESS GOVERNMENT ACTION CENTER

Events | Jobs | News | Connect |

(information/service requests)

727-893-7111

Action@stpete.org

NEWS

FEB 21 2017 St. Petersburg Hosts SeeClickFix Winter Workshop February 23

FEB 17 2017 St. Petersburg Marks Black History Month with Special Film Presentation February 28 at Palladium

FEB 16 2017 City Hosting Community Conversation about Tangerine Plaza - February 23 at SPC Midtown Campus

Feb 21st Did you know?

#PetsLoveStPete

#SunShinesHere <https://t.co/CpDI0uMTzO>

@StPeteFL

Law enforcement issues (illegal parking or other activities, noise ordinance violations, etc.) need to be reported directly to the St. Petersburg Police Department by calling 727-893-7780 (for non-emergencies) or 911 (for emergencies.)

REPORT ISSUES

Search for issues nearby

Hurricane Matthew Update and Emergency Operations Center

View Notice

Hurricane Matthew Update

View Notice

City/County

Saint Pete

State/Pr

Florida

Step 1 of 2

Next

Drag red marker to define the location.

St. Petersburg

Clearwater

Tampa

St Pete Beach

Palmetto

Bradenton

Longboat Key

Google

Map data ©2017 Google, INEGI Terms of Use Report a map error

Updating map and form automatically.

Report an Issue

SeeClickFix powered by

Or visit: seeclickfix.com/st-petersburg

REPORT AN ISSUE

[Help](#)

Category*

-- Select Category --

Pinellas Trail

PSTA - Bus Stops

PSTA - Arrival times/schedules

City of St. Petersburg

Alley Blading/Smoothing

Abandoned / Inoperative Vehicle (on private property)

Alley Clearing

City Park Maintenance

Codes Compliance

Graffiti

Marina / Port / Pier Issues

Pothole

Recycling

Sanitation Department

Sidewalk/Curb Repair

Storm Drain Issue/Flooding

Street Light Request

Street Sweeping

Traffic Issue

Tree Trimming/Removal

~~Don't show my name on this issue, or show it as my profile~~

page. But email me when someone comments on it, and give me civic points for it. (I can claim it later, if I want to.)

[Learn more.](#)

Step 2 of 2

Go Back

Report your Issue

REPORT AN ISSUE

[Help](#)

Category*

Storm-Related Requests

NOTE: **During periods of extreme weather situations, like Tropical weather events, please feel free to post the details of storm-specific incidents or issues here. Remember to always call 911 for emergencies, or for non-emergency law enforcement issues, call 727-893-7780**

What storm-related issue are you reporting?

- ☐ Street Flooding
- ☐ Fallen Tree in Roadway
- ☐ Traffic Sign/Signal Down

Issue Title*

Storm-Related Requests

Description


Upload an Image

Browse... No file selected.





	A	B	C	D	E	F	
1	Category	SCF ID	Status	Address	Lat	Lng	Description
2	Storm-Related Requests	2567788	Acknowledged	1115 28th Avenue South	27.743026	-82.649821	I live on Lake
3	Storm-Related Requests	2568246	Acknowledged	3601 2nd ave North	27.773081	-82.6823579	Street is flood
4	Storm-Related Requests	2568602	Acknowledged	4819 18th ave n	27.7892932	-82.6990803	In front of the
5	Storm-Related Requests	2858790	Archived	6916 10th st north at 70th Ave N	27.8353797	-82.6478762	Streets are cr
6	Storm-Related Requests	2862012	Acknowledged	5300 10th Ave N	27.78150601	-82.705619	Lines are dow
7	Storm-Related Requests	2862833	Archived	206 17th Avenue Northeast	27.787906	-82.632726	Big tree down
8	Storm-Related Requests	2862927	Acknowledged	20th Ave Ne and Oak Street	27.7905724	-82.631618	
9	Storm-Related Requests	2864612	Acknowledged	2400 Burlington Ave N	27.77378845	-82.66596222	Blocking Burli
10	Storm-Related Requests	2864679	Acknowledged	229 18th Avenue Northeast	27.789181	-82.632298	Tree fallen in
11	Storm-Related Requests	2864760	Archived	3210 Melton	27.801453	-82.652544	tree feel from
12	Storm-Related Requests	2864761	Acknowledged	432 38th St N	27.77664444	-82.68500586	
13	Storm-Related Requests	2864858	Archived	223 27th Street North	27.7736461	-82.6695673	Tree limbs ar
14	Storm-Related Requests	2865052	Acknowledged	5926 Bayou Grande Blvd NE	27.826395	-82.608316	Can the city t
15	Storm-Related Requests	2865667	Acknowledged	2500 Coffee Pot Blvd Northeast	27.79539029	-82.63279	Large tree lim
16	Storm-Related Requests	2865723	Archived	2720 27th ave north	27.796199	-82.670527	Large tree bra
17	Storm-Related Requests	2865743	Acknowledged	6731 Colony Dr S	27.70709801	-82.63872528	Line across r
18	Storm-Related Requests	2865812	Acknowledged	4700 20 ave north	27.789723	-82.697343	On 47 street.
19	Storm-Related Requests	2866729	Acknowledged	2738 11th St	27.797239	-82.649387	There is a larg
20	Storm-Related Requests	2867895	Acknowledged	6698 23rd street south	27.707504	-82.664096	patio enclosu
21	Storm-Related Requests	2868030	Acknowledged	4th Ave and 52nd Street	27.7754923	-82.703943	the transform
22	Storm-Related Requests	2868178	Archived	2872 65th St North	27.797841	-82.726521	65th St is floo
23	Storm-Related Requests	2868249	Acknowledged	3027 Burlington Ave N	27.77379036	-82.67472076	There is a line
24	Storm-Related Requests	2868549	Acknowledged	Front Of 348 46 th Avenue North	27.8276577	-82.6468734	Side of bank i
25	Storm-Related Requests	2870972	Acknowledged	7226 Demens Dr S	27.70275	-82.655693	storm related
26	Storm-Related Requests	2871957	Archived	2835 Dartmouth Avenue North	27.7765192	-82.67197375	There is a live
27	Storm-Related Requests	2872177	Archived	2400 14th Street North	27.794111	-82.653115	pile from man
28	Storm-Related Requests	2873808	Archived	5637 15th Ave n	27.786575	-82.710509	A tree has fall
29	Storm-Related Requests	2878061	Acknowledged	2334 auburn st so	27.7468403	-82.6692244	tree is semi-f
30	Storm-Related Requests	2878070	Acknowledged	5334 alhambra way s	27.720203	-82.656081	limb and tree
31	Storm-Related Requests	2878618	Archived	657 First St. N.E	27.779302	-82.633814	Standing wat
32	Storm-Related Requests	2878938	Acknowledged	5688 34th Ave North	27.8028975	-82.710855	I live on a wat
33	Storm-Related Requests	2893646	Archived	4331 12th St N	27.8118515	-82.6506958	Large depres:
34	Storm-Related Requests	2928034	Acknowledged	2400 14th Street North	27.7940657	-82.6531192	limb down on



U.S. Regional Radar

05:15 PM EDT Thu Sep 01, 2016 (GMT -0400)


Source: NEXRAD

Rain 5 10 15 20 25 30 35 40 45 50 55 60 65 70 75 dBZ



WEATHER
UNDERGROUND







abc NEWS

HURRICANE MATTHEW

FORECAST TRACK











Tools

- [Programs](#)
- [Quick Links](#)
- [Responders Page](#)
- [Shelter Status](#)
- [FL 511](#)
- [FHP Traffic](#)

FDEM Newsletters

[View the DEM Newsletter for Sept-Oct 2016](#)

[View Past Newsletters](#)

Florida Hazards

- [Wildfire](#)
- [Tornado](#)
- [Lightning](#)
- [Thunderstorm](#)
- [Hurricane](#)
- [Flood](#)
- [Heat Wave](#)
- [Drought](#)
- [Terrorism](#)
- [Earthquake](#)
- [Cold](#)
- [Space Weather](#)
- [Nuclear](#)
- [Hazmat](#)

Hurricane Recovery

[Long-Term Hurricane Recovery: Creating a Vision for the Future](#)

[Home](#) / [EM Community](#)

Information for Emergency Management

The tools provided on this page are intended to help members of the emergency management community at all levels of government prepare for, respond to, recover from, and mitigate against any hazard that threatens the state of Florida.

Florida Division of Emergency Management Newsletter

The [FDEM Newsletter](#) is now available. The following is a list of headlines covered in the newsletter.



- [Matthew Recaps](#)
- [Employee Spotlight](#)
- [In Remembrance](#)
- [Chili Cook-Off and Costume Contest](#)
- [FDEM Program](#)
 - [Alert Florida](#)
- [SERT Program](#)
 - [ESF 4](#)
- [IT/Cybersecurity](#)

History of FDEM on Wikipedia



History has proven that one of the best ways to prepare for the future is by learning from the past. The Division of Emergency Management and the State Emergency Response Team individually and collectively, have a vast wealth of historical knowledge and experience. We are currently documenting and capturing our past and present activity on [Wikipedia](#), a free multilingual web-based encyclopedia.

[View the FL Division of Emergency Management Wiki Page](#)

Quick Links



[People First](#)
[Outlook Web Access](#)
[SharePoint Portal](#)

Division Documents



[Florida Division of Emergency Management 2014-15 Business Plan](#)

[Long-Range Program Plan](#)

NWS Forecast

Your Zip

Terrorism Alert System



www.DHS.gov/alerts

Resources

[Emergency Management Institute](#)



Navigation

Search

Languages



Hurricane Preparedness Week

Learn what you can do to prepare for and stay safe during hurricane season. [Spread the word](#) about hurricane awareness on social media. (Image: NOAA)

NIMS National Engagement Period

Share your feedback on the [new set of guidance documents](#) we created to strengthen the Resource Management component of the National Incident Management System. Deadline: June 9, 2017.

Recovering from the Storms Within

May is Mental Health Awareness Month, and we want to talk about the [emotional impact of disasters](#) and some ways you can cope with disaster-related loss, stress, and trauma.

Florida – Hurricane Hermine FEMA-4280-DR

Declared September 28, 2016

On September 20, 2016, Governor Rick Scott requested a major disaster declaration as a result of Hurricane Hermine during the period of August 31 to September 11, 2016. The Governor requested a declaration for Individual Assistance for 12 counties; Public Assistance, including direct federal assistance for 15 counties; and Hazard Mitigation statewide. During the period of September 6-15, 2016, joint federal, state, and local government Preliminary Damage Assessments (PDAs) began in the requested counties and are summarized below. PDAs estimate damages immediately after an event and are considered, along with several other factors, in determining whether a disaster is of such severity and magnitude that effective response is beyond the capabilities of the state and the affected local governments, and that Federal assistance is necessary.¹

On September 28, 2016, President Obama declared that a major disaster exists in the State of Florida. This declaration made Individual Assistance requested by the Governor available to affected individuals and households in Citrus, Dixie, Hernando, Hillsborough, Leon, Levy, Pasco, and Pinellas Counties. This declaration also made Public Assistance requested by the Governor available to state and eligible local governments and certain private nonprofit organizations on a cost-sharing basis for emergency work and the repair or replacement of facilities damaged by Hurricane Hermine in Citrus, Dixie, Franklin, Jefferson, Lafayette, Leon, Levy, Liberty, Madison, Pasco, Pinellas, Suwannee, Taylor, and Wakulla Counties. Finally, this declaration made Hazard Mitigation Grant Program assistance requested by the Governor available for hazard mitigation measures statewide.²

Summary of Damage Assessment Information Used in Determining Whether to Declare a Major Disaster

Individual Assistance

- Total Number of Residences Impacted:³ 2,215



Questions about your Evacuation Zone please contact Emergency Management at (727) 464-3800
Difficulties with the application please contact the Customer Support Center at (727) 453-HELP (4357)

Pinellas County is not currently
under an Evacuation Order

S Hurricane Shelter

★ Special Needs Shelter

A

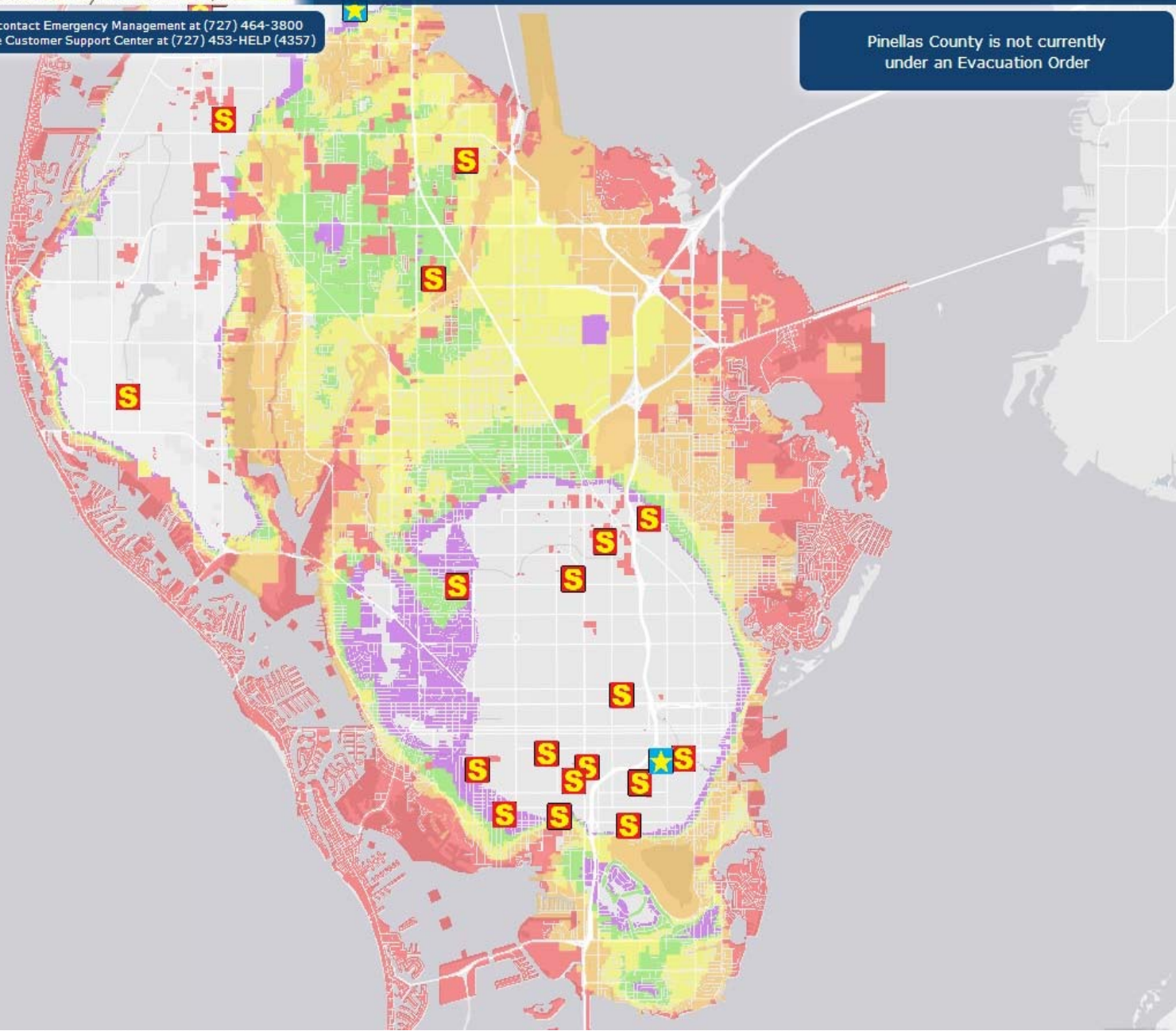
B

C

D

E

Non Evac





DA - Initial x

DA - Detailed x

Event Reporting - Activity Log x

Event Reporting - St. Petersburg x

CIC Damage Calls x



CIC

Incident: Hurricane Hermine 2016

New Record

Create PDF

Search:

Search

Clear Search

Record		Contact	Telephone Numbers	City	Status	Damage To Phone Lines	Damage to Power Lines	Damage to Structure	Flooding	Roadway Damage/Blockage	Roadway Flooding	Sewage issues	Details
673	Map	X Rick Swift 673	727-4593090 (C)	Largo	(select)	No	No	1 - No or Minor Damage - Habitable	(select)	Yes	No	No	View Update
669	Map	X David Witherspoon 669	727-400-7453 (C)	St Petersburg	Assistance Requested		Yes	2 - Major Damage - Habitable	(select)	No	No	No	View Update
667	Map	X John Donegan 667	727-641-9027 (C)	Palm hARBOR	(select)	No	No	1 - No or Minor Damage - Habitable	Flooding on Property (NOT in Structure)	No	Yes	No	View Update
663	Map	x Mike Miller 663	727-432-3162 (C)	Seminole	Assistance Requested	No	No	1 - No or Minor Damage - Habitable	(select)	No	No		View Update
662	Map	x JOAN GOODRIDGE 662	727 729-5781 (H)	CLEARWATER	Stable - Under Control	No	No	1 - No or Minor Damage - Habitable	(select)	No	No	No	View Update
519	Map	X Larry Spanish 519	7277964093 (H) 7278047192 (C)	Safety Harbor	(select)		No	(select)	(select)	No	No		View Update
659	Map	X Minson R Rubin 659	727-866-2651 (H)	St Petersburg	(select)	No	No	1 - No or Minor Damage - Habitable	Flooding inside Structure	No	No	No	View Update
492	Map	X mary johnson 492	7274325722 (H)	largo	Assistance Requested		Yes	(select)	(select)				View Update



DA - Initial x

DA - Detailed x



Detailed Damage Assessment Totals

Incident: Hurricane Hermine 2016

Print PDF

New Record

Municipality Name	Destroyed (Residence)	Major (Residence)	Minor (Residence)	Affected (Residence)	Inaccessible (Residence)	Details	Last Updated
Totals	5	2	44	67	2		
Belleair Beach	0	0	0	0	0	View	09/02/2016 09:57:23
Dunedin	0	0	2	0	0	View	09/08/2016 10:42:07
Gulfport	0	0	0	23	0	View	09/06/2016 08:43:10
Indian Shores	5	0	1	0	0	View	09/08/2016 10:58:53
Kenneth City	0	0	1	0	0	View	09/02/2016 12:08:22
Largo	0	1	1	1	1	View	09/06/2016 16:25:48
Lealman FD	0	1	3	0	0	View	09/01/2016 19:58:36
Madeira Beach	0	0	2	10	0	View	09/29/2016 07:31:18
Seminole	0	0	0	0	1	View	09/06/2016 16:26:24
Seminole	0	0	3	2	0	View	09/06/2016 13:58:26
South Pasadena	0	0	0	0	0	View	09/08/2016 10:42:18
St. Pete Beach	0	0	0	0	0	View	09/06/2016 10:52:17
Treasure Island	0	0	31	31	0	View	09/06/2016 15:14:22
Totals	5	2	44	67	2		



St. Petersburg Mayor's Action Center

David Flintom, Director

727-893-7879

David.Flintom@stpete.org